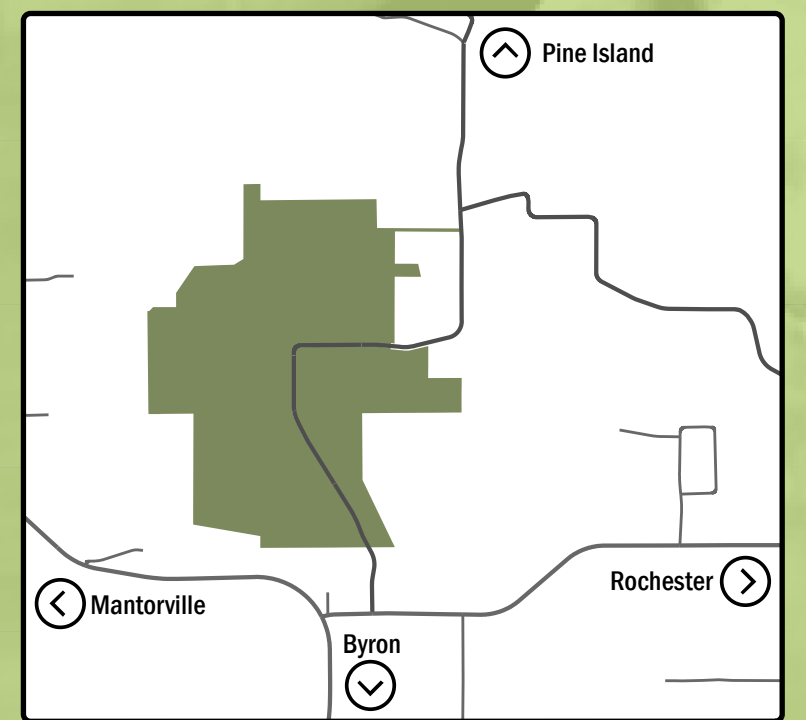
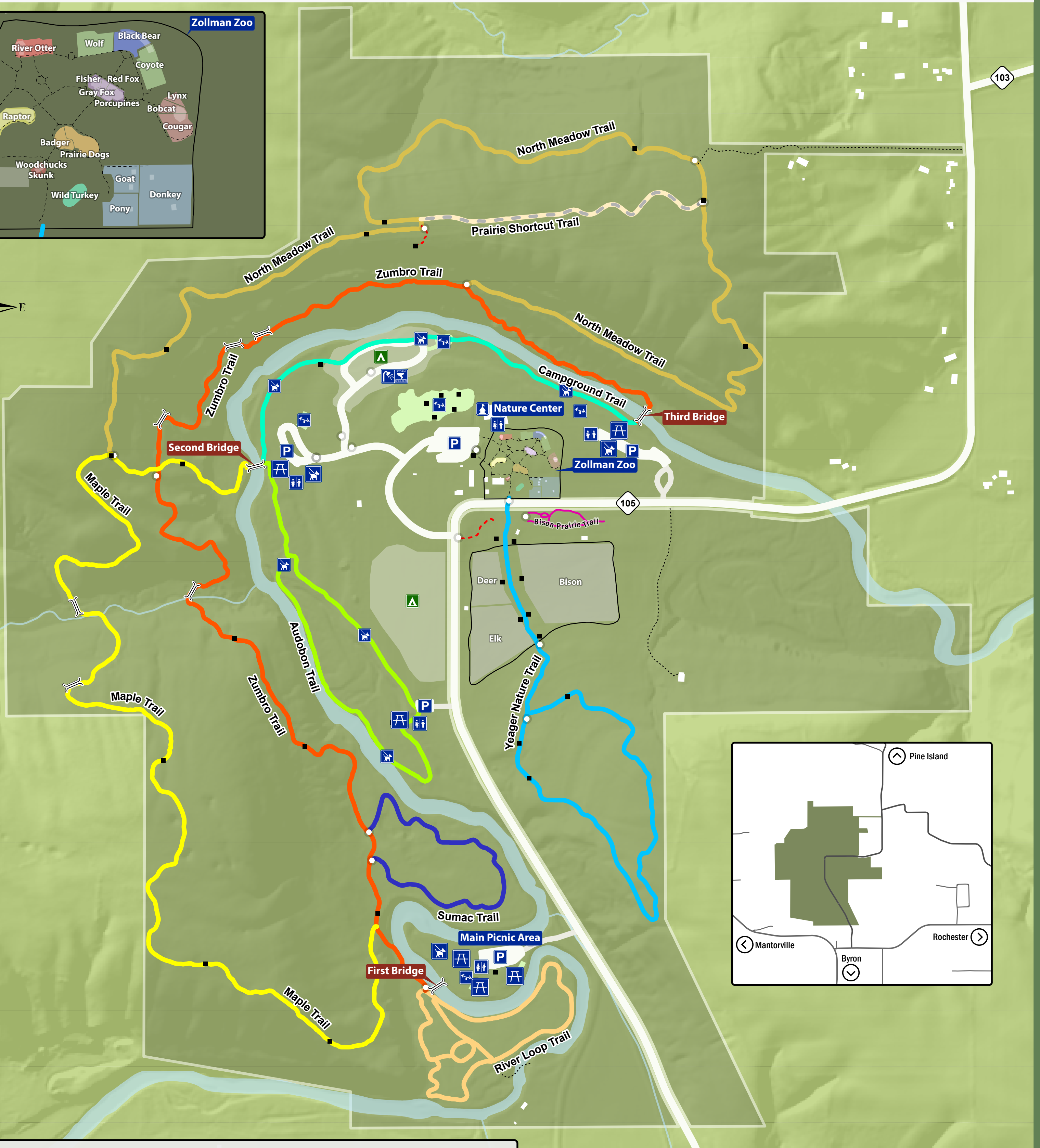

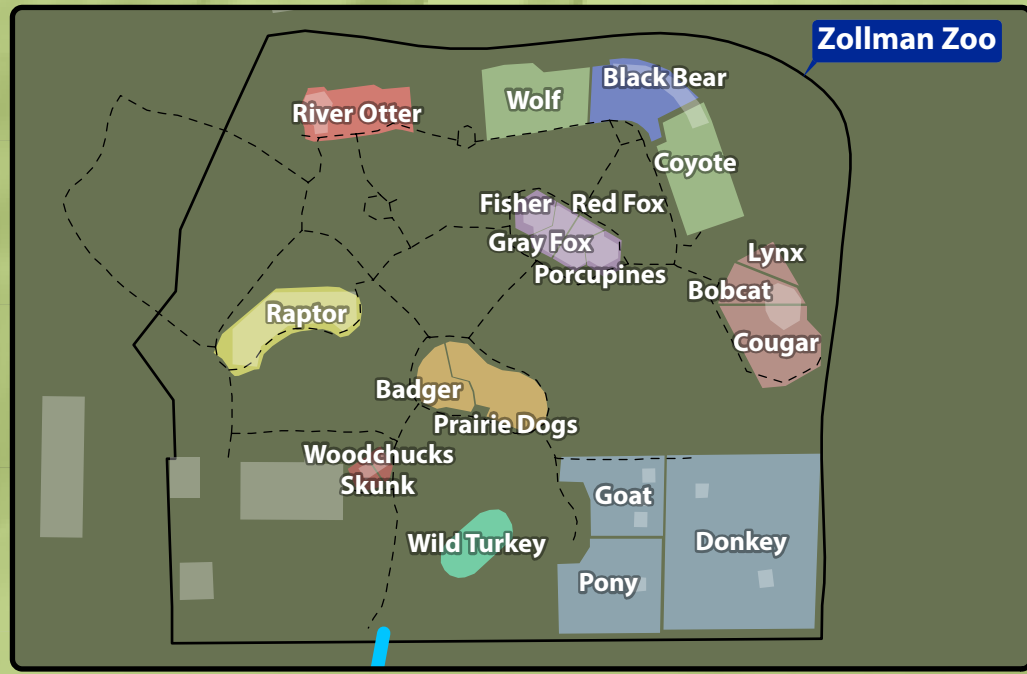




# Oxbow Park and Zollman Zoo

## OLMSTED COUNTY - MINNESOTA



|               |                 |                 |               |       |        |
|---------------|-----------------|-----------------|---------------|-------|--------|
| Park Boundary | Full Facilities | Picnic Pavilion | Playground    | Bench | Rivers |
| Parking Lot   | Restroom        | Playground      | Nature Center | Signs | Bridge |
|               |                 | Zoo             | Campground    |       |        |

|                     |            |                        |            |                     |            |                     |
|---------------------|------------|------------------------|------------|---------------------|------------|---------------------|
| Audobon Trail       | 0.84 miles | North Meadow Trail     | 1.97 miles | Yeager Nature Trail | 1.03 miles | Trail Link          |
| Bison Prairie Trail | 0.20 miles | Prairie Shortcut Trail | 0.37 miles | Zumbro Trail        | 1.75 miles |                     |
| Campground Trail    | 0.58 miles | River Loop Trail       | 0.87 miles | Zollman Zoo Trail   | 0.53 miles | Pet Leashed Allowed |
| Maple Trail         | 1.67 miles | Sumac Trail            | 0.48 miles | Service Road        |            |                     |

0 1000 2000 Feet

Map Updated May 2025 Olmsted County is not responsible for omissions or errors contained herein.  
If discrepancies are found within this map please notify Olmsted County GIS at 507-328-7100 gissupport@olmstedcounty.gov



SCAN ME  
Interactive Map



SCAN ME  
Parks and Trails  
Website



SCAN ME  
Rules and Regulations



SCAN ME  
Park Map (PDF 3.2 MB)