




Root River Park

OLMSTED COUNTY - MINNESOTA





SCAN ME
Interactive Map



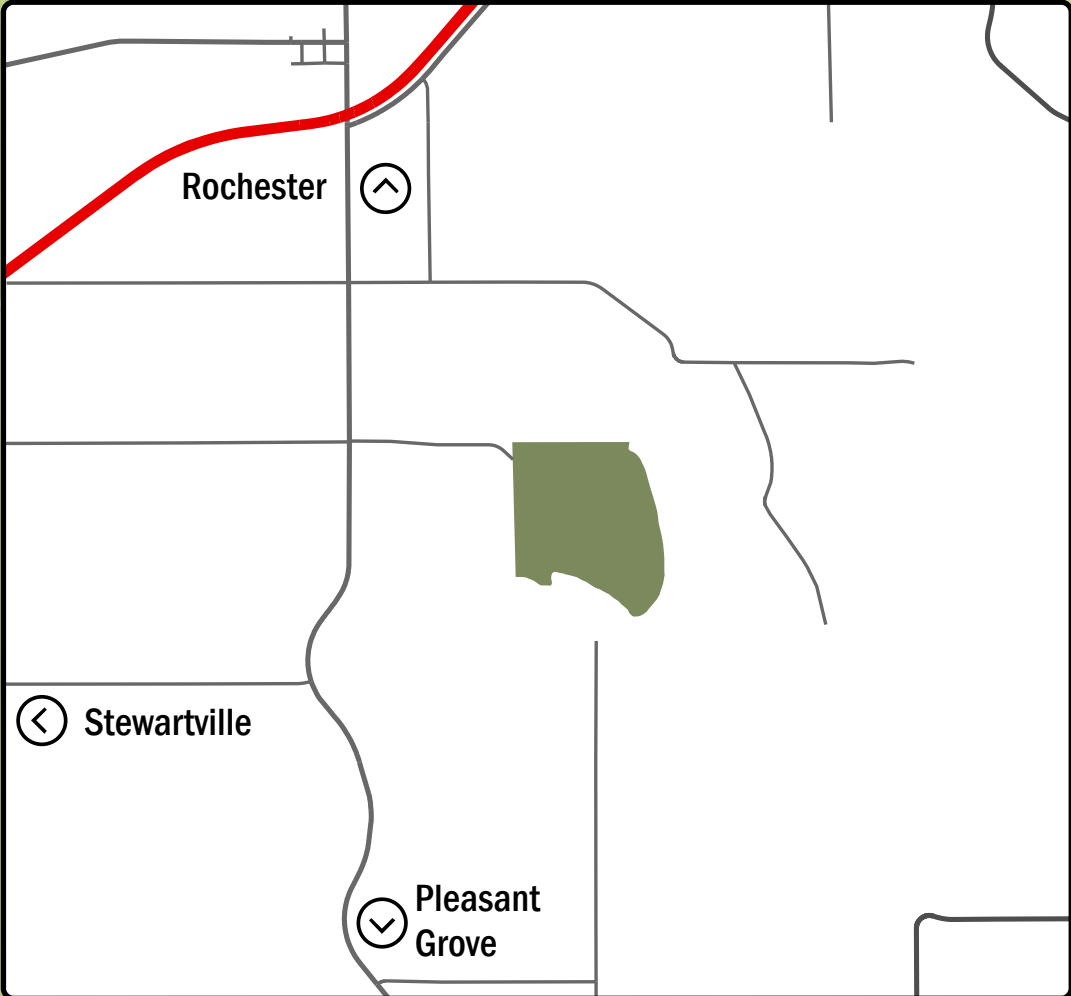
SCAN ME
Parks and Trails
Website





SCAN ME
Rules and Regulations





SCAN ME
Park Map (PDF 2.2 MB)





 Main Trail


 Trail Link


 Parking Lot


 Restroom


 Rivers


 Pet Leashed Allowed

 Service Road

 Park Boundary

 Bench

 Information

 Signs

0 1000 2000 Feet

0 0.2 0.4 Miles

Map Updated May 2025 Olmsted County is not responsible for omissions or errors contained herein. If discrepancies are found within this map please notify Olmsted County GIS at 507-328-7100 gissupport@olmstedcounty.gov