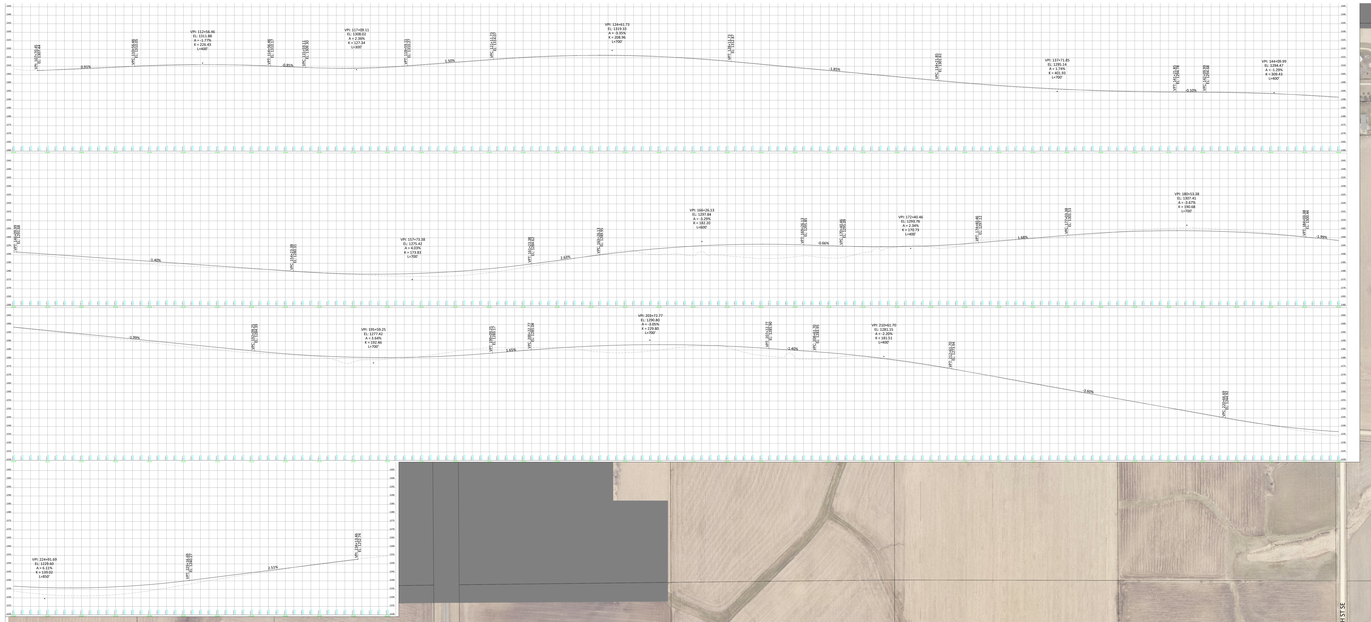

## LAYOUT LEGEND

- PROPOSED ROADWAY - CONCRETE
- PROPOSED ROADWAY - BITUMINOUS
- SHOULDER
- DRIVEWAY/LOCAL ROAD
- ROADWAY REMOVAL
- PERMANENT EASEMENT
- PROPERTY LINE

HORZ. SCALE 0 50 100 FEET

DUNITED ESTATES
WORKSITE

# Alternative A

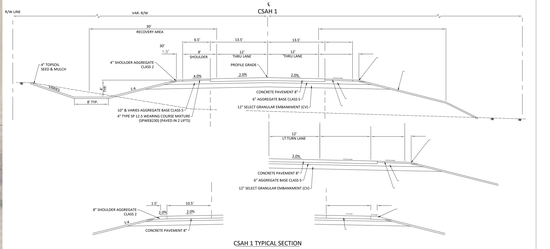


CSAH 1 TYPICAL SECTION

CSAH 1 RECONSTRUCTION
CLAYTON COUNTY

BOLTON & MENK

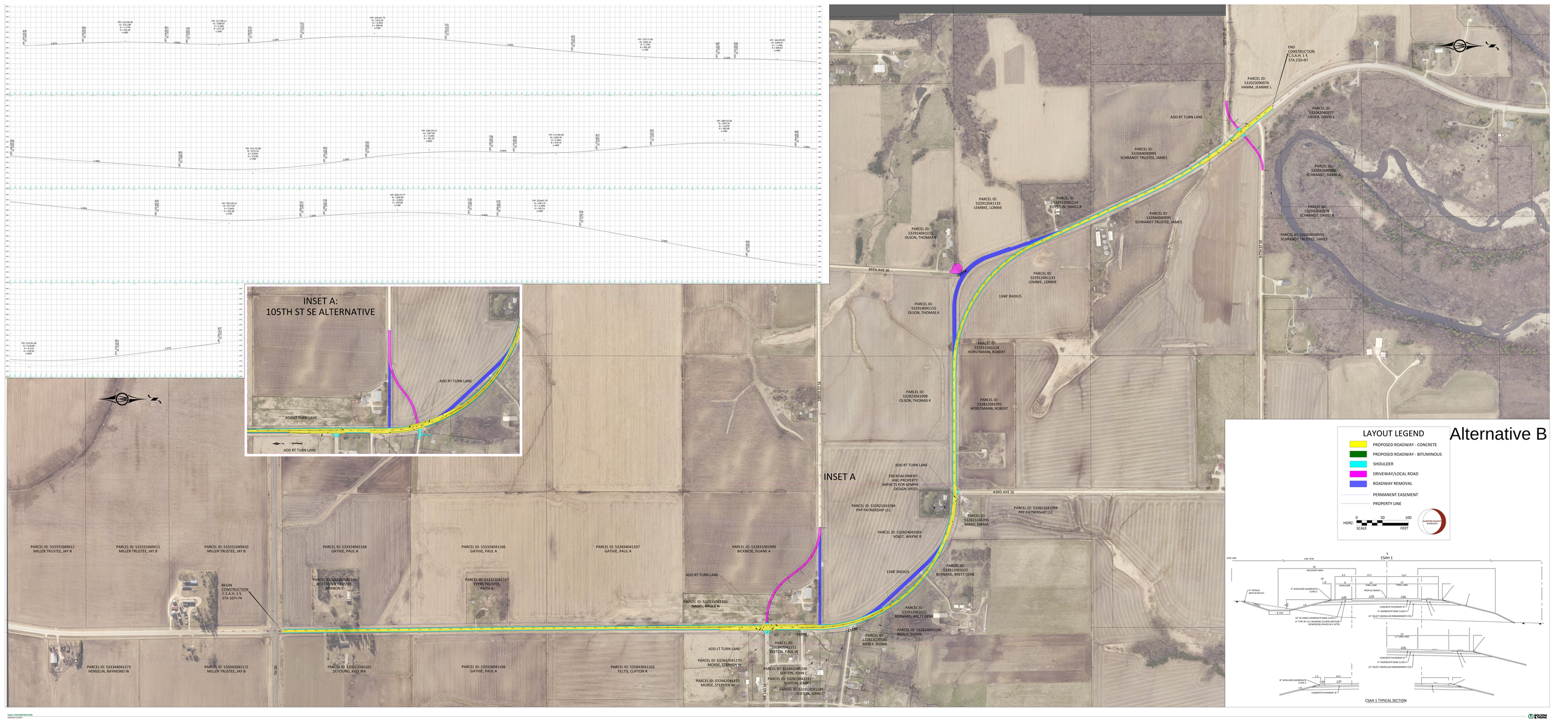


CSAH 1 RECONSTRUCTION
DAKOTA COUNTY

BOLTON & MENK

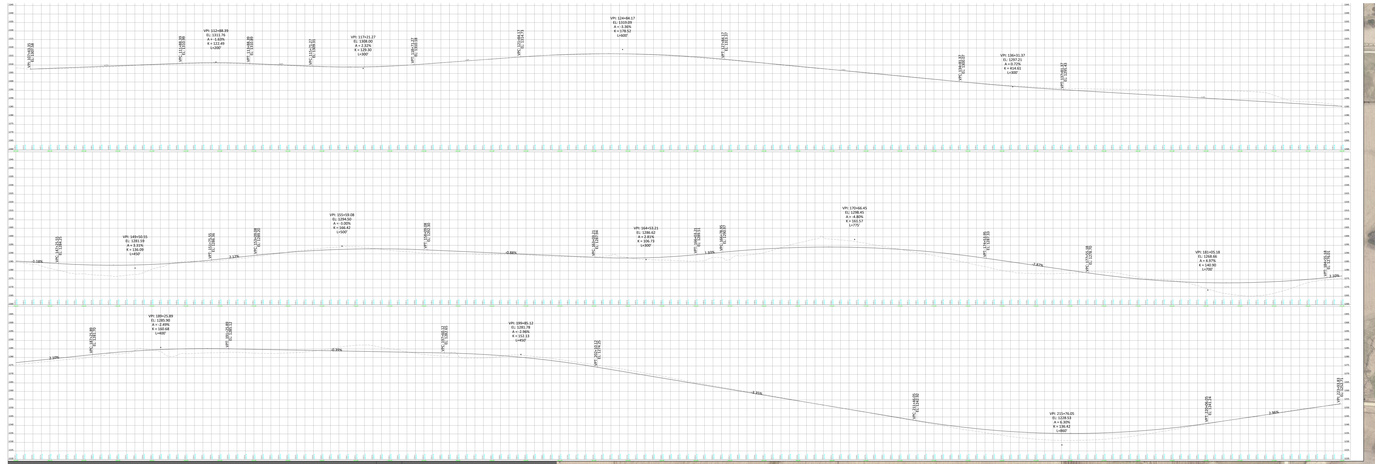

PARCEL ID: 532023090076
HAMM, JEANNIE L
END CONSTRUCTION C.S.A.H. 1 & STA 233+87
PARCEL ID: 532042040977
LIEDER, DAVID L
ADD RT TURN LANE
PARCEL ID: 532044040995
SCHRANDT TRUSTEE, JAMES
PARCEL ID: 532042040986
SCHRANDT, DAVID A
PARCEL ID: 532082040978
SCHRANDT, DAVID A
PARCEL ID: 532044040995
SCHRANDT TRUSTEE, JAMES
PARCEL ID: 532912041133
LEMBKE, LONNIE
PARCEL ID: 532912041134
BOYSTON, JAMES R
PARCEL ID: 532912041133
LEMBKE, LONNIE
PARCEL ID: 532914041115
OLSON, THOMAS K
PARCEL ID: 532914041115
OLSON, THOMAS K
PARCEL ID: 532913041114
HORSTMANN, ROBERT
PARCEL ID: 532823041098
OLSON, THOMAS K
PARCEL ID: 532822041091
HORSTMANN, ROBERT
PARCEL ID: 532821041094
PPP PARTNERSHIP LLC
PARCEL ID: 532821041094
PPP PARTNERSHIP LLC
PARCEL ID: 532821041095
BAKKE, EMMA
PARCEL ID: 532824041093
VOIGT, WAYNE R
PARCEL ID: 532832083025
BERNARD, BRETT GENE
PARCEL ID: 532821082099
BICKNESE, DUANE A
PARCEL ID: 532831082100
NAGEL, BRUCE N
PARCEL ID: 532824041106
BIERLY, SUSAN
PARCEL ID: 532813079180
BIERLY, SUSAN
PARCEL ID: 532842041251
SEXTON, PAUL W
PARCEL ID: 532842041270
MORSE, STEPHEN W
PARCEL ID: 532842041180
MORSE, STEPHEN W
PARCEL ID: 532842041249
SEXTON, JOHN L
PARCEL ID: 532813041241
SEXTON, JOHN L
PARCEL ID: 532813041240
SEXTON, JOHN L
PARCEL ID: 533331049412
MILLER TRUSTEE, JAY B
PARCEL ID: 533331049411
MILLER TRUSTEE, JAY B
PARCEL ID: 533331049410
MILLER TRUSTEE, JAY B
PARCEL ID: 533324041168
GATHIE, PAUL A
PARCEL ID: 533324041166
GATHIE, PAUL A
PARCEL ID: 532834041107
GATHIE, PAUL A
PARCEL ID: 533324041169
BOETTCHER TRUSTEE, VERNON E
PARCEL ID: 533324041167
EVERS TRUSTEE, FAITH A
BEGIN CONSTRUCTION C.S.A.H. 1 & STA 107+74
PARCEL ID: 533344041173
HENSELIN, RAYMOND W
PARCEL ID: 533342041172
MILLER TRUSTEE, JAY B
PARCEL ID: 531318041165
DEYOUNG, KYLE IRA
PARCEL ID: 533324041166
GATHIE, PAUL A
PARCEL ID: 532843041102
FELTIS, CLIFTON R
INTERSECTION AT CSAH 1 HIGH POINT
1350' RADIUS
1348' RADIUS
ADD RT TURN LANE
INTERSECTION AT CSAH 1 HIGH POINT
419TH AVE SE
421RD AVE SE
397TH AVE SE
SR 150
CR 1 AVE SE
SR 150
SR 150
SR 150